

খালিদ আইজাজ আনোয়ার, IAS



যুগ্ম সচিব  
অর্থ দপ্তর  
পশ্চিমবঙ্গ সরকার  
নবান্ন, হাওড়া

মহাশয় / মহাশয়া,

আজ বিশ্বে করোনা ভাইরাসে অনেক মানুষ আক্রান্ত। এই অসুখ যাতে আমাদের রাজ্যে মহামারীর আকার না নেয় সেজন্য পশ্চিমবঙ্গ সরকার আপনাদের সকলের সহযোগিতায় প্রথম থেকেই বিভিন্ন পদক্ষেপ নিয়েছে।

এই অসুখের মোকাবিলায় গঠিত West Bengal State Emergency Relief Fund-এর ক্ষেত্রে যেভাবে আপনারা স্বতঃস্ফূর্ত ভাবে সাড়া দিয়েছেন সেজন্য রাজ্য সরকারের পক্ষ থেকে সবাইকে জানাই আন্তরিক অভিনন্দন।

আশা করি যে এই অসুখের বিরুদ্ধে ভবিষ্যতেও রাজ্য সরকারের সমস্ত রকম প্রচেষ্টায় আপনারা সহযোগিতা করবেন।

ধন্যবাদান্তে,

খ

[খালিদ আইজাজ আনোয়ার]



**Government of West Bengal  
Finance Department**

**West Bengal State Emergency Relief Fund**

*Contribution to this fund entitles you to claim 100% deduction under section 80G of the Income Tax Act  
Vide PAN AAAAC6443N*

**RECEIPT**

Acknowledgement No.: **WBSERF/20200404/00018002**

*Received with thanks from **CHAYANIKA GHOSH** a sum of **Rs. 5,000.00** /- (**Five Thousand Only**) vide Transaction Reference No. **20033165680532 (UPI\_ICICI)** dated **31/03/2020** as a donation towards the West Bengal State Emergency Relief Fund 2020 which is a part of Chief Minister Relief Fund (PAN: AAAAC6443N).*

*Government of West Bengal sincerely acknowledges your valuable contribution towards combating COVID-19 pandemic.*

*Nabanna*

*Howrah-711102*



**KHALID AIZAZ ANWAR, IAS**

*Joint Secretary to the Government of West Bengal,  
Finance Department*

**Be Alert, Be Safe**









GPS Map Camera

Lalgola, West Bengal, India  
C63W+J4, Lalgola, West Bengal 742148, India  
Lat 24.404827°  
Long 88.247183°  
05/06/23 10:52 AM GMT +05:30



Google



GPS Map Camera

Lalgola, West Bengal, India

C63W+J4, Lalgola, West Bengal 742148, India

Lat 24.404827°

Long 88.247183°

05/06/23 10:57 AM GMT +05:30



Google



**GPS Map Camera**


**Durgapur, West Bengal, India**

**C742+97G, Durgapur, Lalgola, West Bengal 742148, India**

**Lat 24.406018°**

**Long 88.251077°**

**12/08/23 01:35 PM GMT +05:30**







NSS SPECIAL CAMP  
"NOT ME BUT YOU"  
(Join the NSS)  
PREVENT THALASSEMIA  
A BLOOD DISORDER, PREVENTABLE & TREATABLE  
Date: 04-03-2024  
Organized by  
NSS UNIT, Lalgola College  
Village - LALGOLA, CO. LALGOLA

থ্যালাসেমিয়া প্রতিবোধ করণ  
সম্পূর্ণ বিনামূল্যে  
সংগ্রহ করে জৈমেনি নিখ  
ক কিনা  
সং হাসপা



**GPS Map Camera**


**Lalgola, West Bengal, India**

SH 11A, Murshidabad, C64X+9X3, SH 11A, Lalgola, Durgapur, West Bengal 742148, India

Lat 24.405989°

Long 88.250292°

04/03/24 12:50 PM GMT +05:30



Google



**NATIONAL SERVICE SCHEMA**  
**Not Me But You**  
**Lal Gola College**



**GPS Map Camera**


**Lalgola, West Bengal, India**

SH 11A, Murshidabad, C64X+9X3, SH 11A, Lalgola, Durgapur, West Bengal  
742148, India

Lat 24.406164°

Long 88.250205°

04/01/24 01:19 PM GMT +05:30




**Google**



সম্পূর্ণ বিনামূল্যে  
স্বাস্থ্য পরীক্ষা করে জেনে নিন  
মালাসেমিয়া বাহক কিনা  
ডিকাল কলেজ এবং হাসপাতাল

LALGOLA COLLEGE

GPS Map Camera



Lalgola, West Bengal, India  
SH 11A, Murshidabad, C64X+9X3, SH 11A, Lalgola, Durgapur, West Bengal 742148, India  
Lat 24.406283°  
Long 88.250302°  
04/03/24 01:58 PM GMT +05:30



GPS Map Camera

**Lalgola, West Bengal, India**

SH 11A, Murshidabad, C64X+9X3, SH 11A, Lalgola, West Bengal 742148, India

Lat 24.406265°


Long 88.25035°

05/01/23 01:48 PM

College






 **GPS Map Camera**


**Lalgola, West Bengal, India**

**C64X+9X3, SH 11A, Lalgola, Durgapur, West Bengal 742148, India**

**Lat 24.406125°**

**Long 88.249961°**

**04/01/24 02:05 PM GMT +05:30**



**Google**

SEMINAR ROOM



বিরক্তানন্দ সভাপতি

10-10



GPS Map Camera


Lalgola, West Bengal, India

SH 11A, Murshidabad, C64X+9X3, SH 11A, Lalgola, West Bengal 742148, India

Lat 24.406501°

Long 88.250465°

05/01/23 02:33 PM





GPS Map Camera



Lalgola, West Bengal, India

SH 11A, Murshidabad, C64X+9X3, SH 11A, Lalgola, West Bengal 742148, India

Lat 24.406182°

Long 88.250282°

05/01/23 02:01 PM



GPS Map Camera

**Lalgola, West Bengal, India**

SH 11A, Murshidabad, C64X+9X3, SH 11A, Lalgola, West Bengal 742148, India

Lat 24.406265°

Long 88.25035°

05/01/23 01:48 PM





SEMINAR ROOM



বিবেকানন্দ সভাগৃহ

10-10



GPS Map Camera


Lalgola, West Bengal, India

SH 11A, Murshidabad, C64X+9X3, SH 11A, Lalgola, West Bengal 742148, India

Lat 24.406501°

Long 88.250465°

05/01/23 02:33 PM



Students' Week

Celebration

Health Check up And Health Awareness Programs

Organised by NSS Unit,  
Lalgola College

On - 05/01/2023



LALGOLA COLLEGE



GPS Map Camera

Lalgola, West Bengal, India

SH 11A, Murshidabad, C64X+9X3, SH 11A, Lalgola, West

Bengal 742148, India

Lat 24.406182°

Long 88.250282°

05/01/23 02:01 PM

College

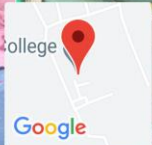
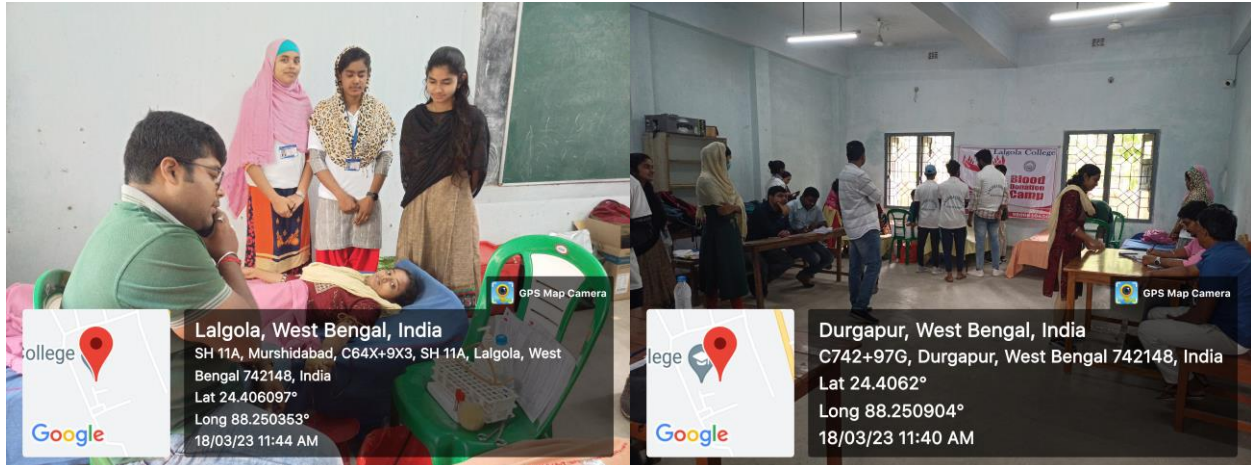


Google

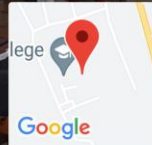


**Lalgola, West Bengal, India**  
 SH 11A, Murshidabad, C64X+9X3, SH 11A, Lalgola, West Bengal 742148, India  
 Lat 24.406098°  
 Long 88.250371°  
 18/03/23 11:57 AM

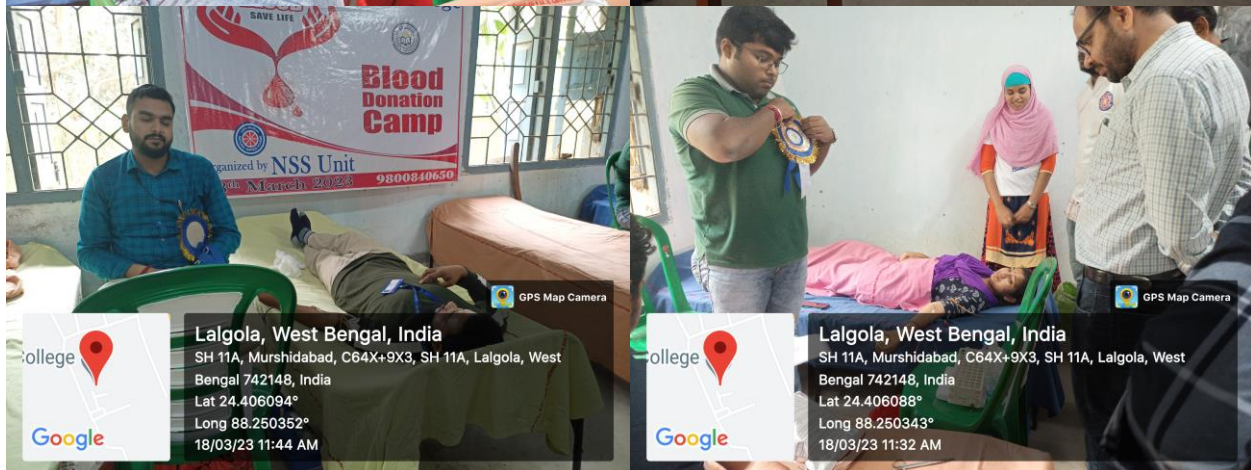
18.




**Lalgola, West Bengal, India**  
 SH 11A, Murshidabad, C64X+9X3, SH 11A, Lalgola, West Bengal 742148, India  
 Lat 24.406097°  
 Long 88.250353°  
 18/03/23 11:44 AM



**Durgapur, West Bengal, India**  
 C742+97G, Durgapur, West Bengal 742148, India  
 Lat 24.4062°  
 Long 88.250904°  
 18/03/23 11:40 AM



**Lalgola, West Bengal, India**  
 SH 11A, Murshidabad, C64X+9X3, SH 11A, Lalgola, West Bengal 742148, India  
 Lat 24.406094°  
 Long 88.250352°  
 18/03/23 11:44 AM



**Lalgola, West Bengal, India**  
 SH 11A, Murshidabad, C64X+9X3, SH 11A, Lalgola, West Bengal 742148, India  
 Lat 24.406088°  
 Long 88.250343°  
 18/03/23 11:32 AM



GPS Map Camera



**Lalgola, West Bengal, India**  
SH 11A, Murshidabad, C64X+9X3, SH 11A, Lalgola, West Bengal 742148, India  
Lat 24.406124°  
Long 88.250529°  
18/03/23 11:35 AM



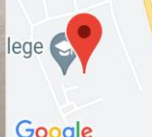
GPS Map Camera



**Lalgola, West Bengal, India**  
SH 11A, Murshidabad, C64X+9X3, SH 11A, Lalgola, West Bengal 742148, India  
Lat 24.406102°  
Long 88.250353°  
18/03/23 11:17 AM



GPS Map Camera



**Durgapur, West Bengal, India**  
C742+97G, Durgapur, West Bengal 742148, India  
Lat 24.4062°  
Long 88.250904°  
18/03/23 11:40 AM



GPS Map Camera



**Durgapur, West Bengal, India**  
C742+97G, Durgapur, West Bengal 742148, India  
Lat 24.40609°  
Long 88.2506°  
18/03/23 11:47 AM